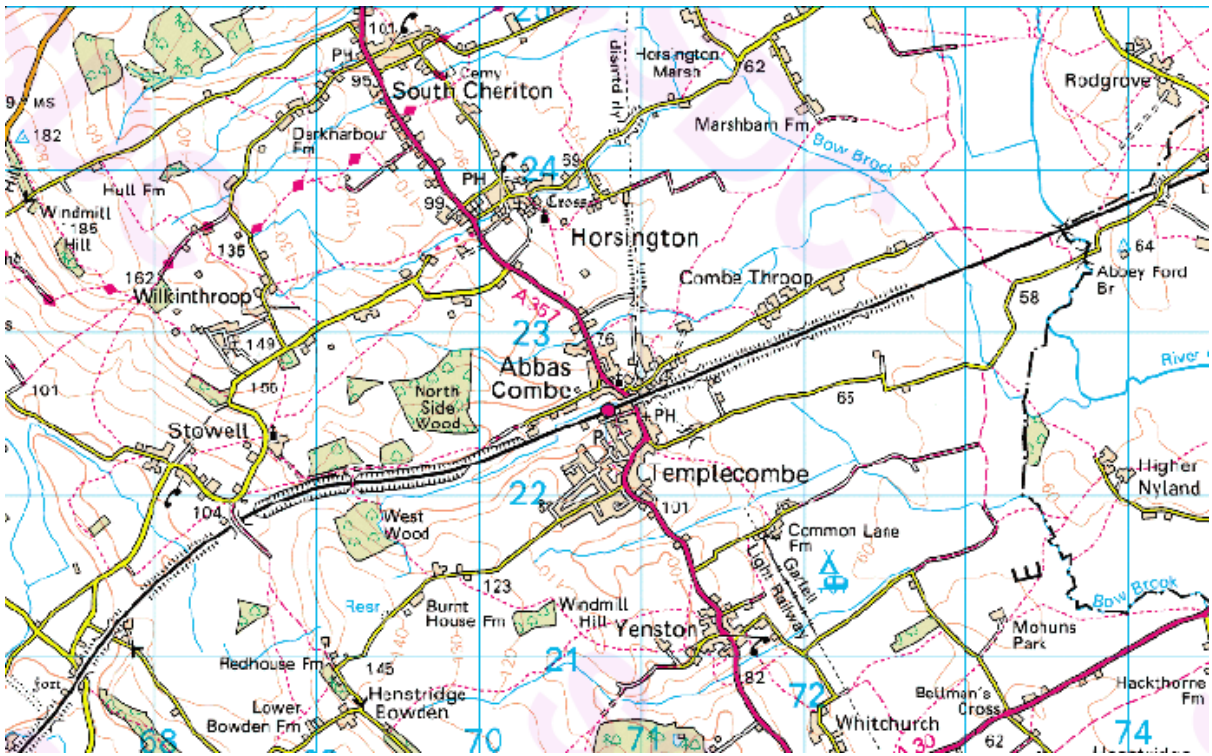


Horsington Parish Profile 2017



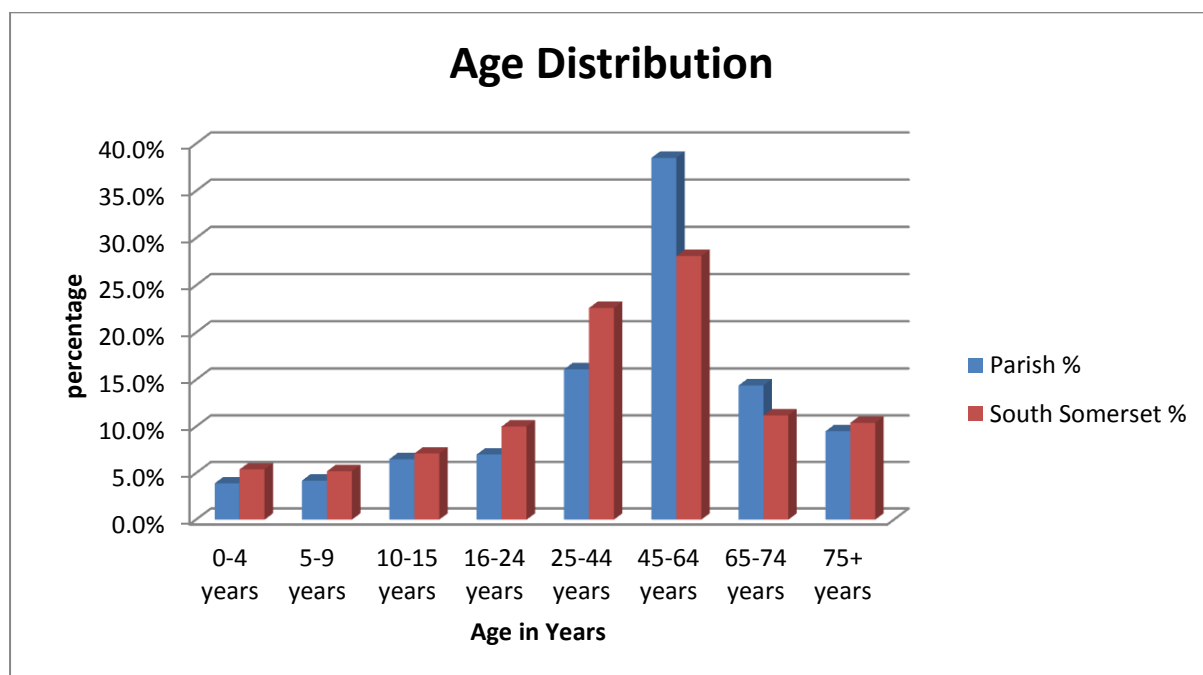
Introduction

Horsington Parish is situated north west of Templecombe. It contains the villages of Horsington and South Cheriton. Its name means the 'settlement of horse-keepers'. There are 2 main houses in the parish. The first is the manor, originally held by the Catholic Gawens, but now by the Bailward family. The other house is Horsington House, which was converted into a hotel, but more recently has been in residential use. The Church of St John the Baptist has a 15th century west tower, but most of the building only dates back to the 19th century, when it was rebuilt. Wildlife interest includes Great Cheriton Wood, an ancient woodland site with areas of semi-natural broad-leaved woodland and conifer plantation; a species-rich flora and a good hedge system with semi-mature oak standards; and Sert's plantation, a semi-natural broad-leaved woodland formally coppiced.

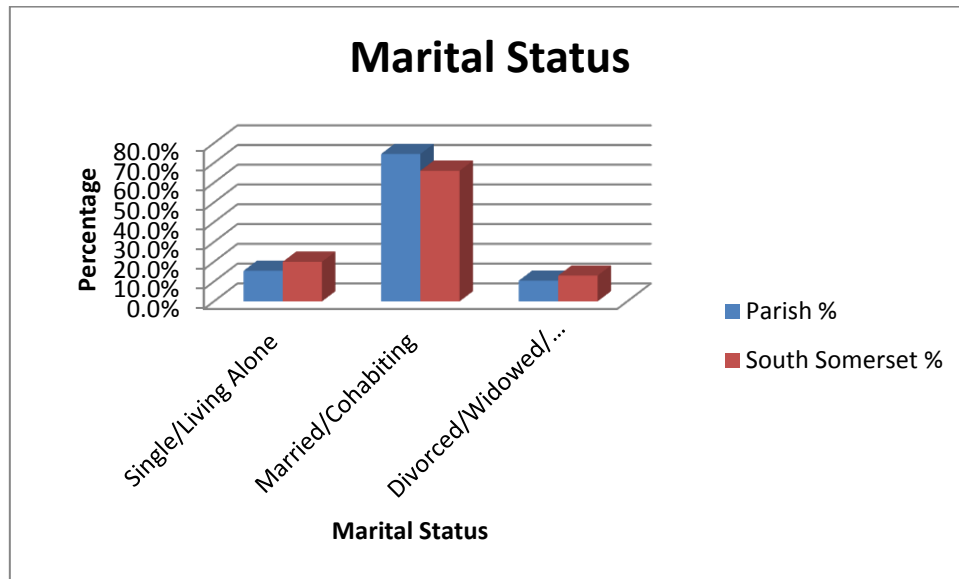


The following statistics have been taken from the 2011 census for Horsington Parish and show comparisons with the total population in South Somerset

People			
Age Distribution			
Horsington Parish	Parish Count 2011	Parish %	South Somerset %
Total Population	571	100%	162,113
0-4 years	22	3.9%	5.4%
5-9 years	24	4.2%	5.2%
10-15 years	37	6.5%	7.1%
16-24 years	40	7.0%	10%
25-44 years	92	16.1%	22.6%
45-64 years	220	38.5%	28.1%
65-74 years	82	14.4%	11.2%
75+ years	54	9.5%	10.4%



Gender Distribution			
Gender	Parish Count 2011	Parish %	South Somerset %
Male	280	49%	49%
Female	291	51%	51%



Household Composition			
	Parish Count 2011	Parish %	South Somerset %
One Person Household	73	29.2%	31.1%
Any type of Household - all aged 65 and over	61	24.4%	20.6%
Married/Civil Partnership	116	46.4%	28%
Cohabiting Couple	22	8.8%	7.4%
Lone Parent Household	12	4.8%	6%
Multi-person Household	10	4%	3.9%

Household Tenure			
	Parish Count 2011	Parish %	South Somerset %
Owned: Owned Outright	125	50%	38.40%
Owned: Owned with Mortgage/ Loan	70	28%	31.90%
Owned: Shared Ownership	2	0.8%	0.80%
Social Rented - all	17	6.8%	14%
Private rent	19	7.6%	11.30%
Living rent free	11	4.4%	1.60%
Private rented - other	6	2.4%	2%

Broad Indicators of Household Poverty			
	Parish Count 2011	Parish %	South Somerset %
Households with no car	9	3.6%	14.7%
Households with no central heating	12	4.8%	3.6%

Economic Activity			
	Parish Count	Parish %	South Somerset %
Economically Active	291		
Employed - Full time	120	41.2%	54.2%
Employed - Part time	63	21.6%	22.2%
Self employed	99	34.0%	16.4%
Unemployed	3	1%	3.9%
Full time student	6	2.1%	3.3%

Types of Occupation of Residents (working age)			
	Parish Count 2011	% of Parish Residents	South Somerset %
Semi-routine and Routine Occupations	73	17%	28.2%
Lower supervisory and technical occupations	20	4.6%	8.9%
Small employers and own-account workers	91	21.0%	12.2%
Intermediate occupations	40	9.2%	12.1%
Managerial and professional occupations	181	41.7%	30.7%
Never worked and long-term unemployed	10	2.3%	2.7%
Full-time students	19	4.4%	5.2%

Health			
	Parish count 2011	% of Parish Residents	South Somerset %
Very good health	316	55.3%	45.4%
Good health	183	32.0%	36.0%
Fair health	51	8.9%	13.8%
Bad health	16	1.1%	3.8%
Very bad health	5	0.2%	1.0%

Parish Precepts

Total number of Properties

272

Precept 17/18

£9,920

Band D

£33.94

Parish Council

The Parish Clerk for Horsington is:

Mr David Chapman
7 Slades Hill
Templecombe
Somerset
BA8 0HF

Tel: 01963 370527

Email: horsingtonpc@hotmail.co.uk

Local Schools

Horsington Church of England Primary School
South Cheriton
Templecombe BA8 0BW

Tel: 01963 370117

Email: office@horsington.somerset.sch.uk

Website: www.horsingtonprimary.co.uk

Village Hall

Horsington Village Hall, also known as St Margaret's Hall, lying, as it does midway between Horsington and South Cheriton, is ideally placed for the inhabitants of both villages.

The Hall, built in 1907, has been extensively modernized, refurbished and extended in recent years with financial help from the Lottery Fund, Sport England, Local Authorities and charities, to provide a Community Centre that has excellent kitchen facilities and an area that is just large enough for a badminton court.

The external parts have all been repainted in 2013 and the kitchen has been redecorated. There are changing rooms and showers for cricket and football, on the nearby playing fields, and off-road parking for 25 or so cars.

Police Community Support

Stefan Edwards
Beat Manager

Thelma Mead
PCSO

John Winfield
PCSO

Wincanton Police Station, Churchfield
Wincanton BA9 9AG

Tel: 101 (non-emergency number)
Website: www.avonandsomerset.police.uk

Area East Development Team (SSDC), Churchfield, Wincanton BA9 9AG

Area Development Team Lead (East) Tim Cook Tel 01963 435088 Email: tim.cook@southsomerset.gov.uk	PA to ADM Chery Wilkins Tel 01963 435013 Email: chery.wilkins@southsomerset.gov.uk
NDO Economy Pam Williams Tel 01963 435020 Email: pam.williams@southsomerset.gov.uk	NDO Communities James Dival Tel 01935 462261 Email: james.divall@southsomerset.gov.uk
Community Office Support Manager Lisa Davis Tel 01935 462746 Email: lisa.davis@southsomerset.gov.uk	Community Support Assistant Terena Isaacs Tel 01935 462268 Email: terena.isaacs@southsomerset.gov.uk
Community Support Assistant Jackie Hatcher Tel 01963 435004 Email: jackie.hatcher@southsomerset.gov.uk	